







Hike and Ski

Crooked Tree Trail Network

-  **Crooked Tree** 2.4 km
-  **Red Trail** 2.7 km
-  **Blue North** 2.8 km
-  **Yellow Trail** 3.1 km
-  **Gastug (The Yews)**
-  **Le Rond** 1.8 km

Well-marked wilderness trail maintained by the Tantramar Outdoor Club. Groomed in winter for cross-country skiing. Includes a 3.6 km hiking/snow shoeing course, 12.8+ kms of cross-country ski trails, rest huts and benches, and a ski lodge for warming up in.



Ogden Loop

3.55 kms of hiking and snow shoeing trails accessible from the south side of Walker Road, at the head of the Crooked Tree Trail.

